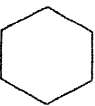


COUNCIL RING
&
OUTDOOR
AMPHITHEATER




SOUTH RIDGE CABINS

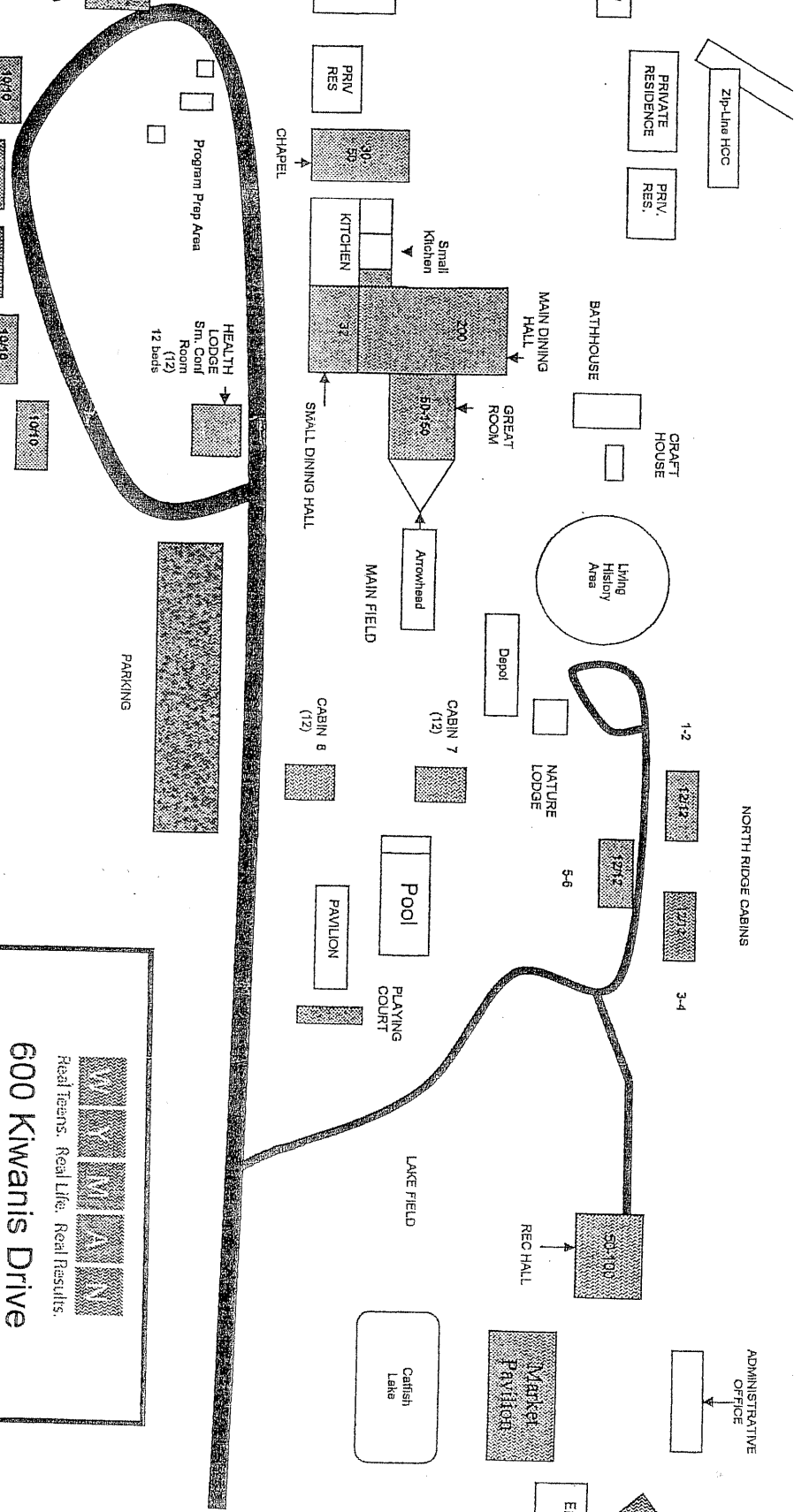


PARKING

PARKING



600 Kiwanis Drive
Eureka, MO 63025
(636) 938-5245



NORTH RIDGE CABINS



ADMINISTRATIVE
OFFICE

Enterprise
Center

Market
Pavilion

REC HALL

LAKE FIELD

Cattish
Lake

PLAYING
COURT

POOL

PAVILION

NATURE
LODGE

CABIN 7
(12)

CABIN 8
(12)

MAIN FIELD

SMALL DINING HALL

CHAPEL

BATHHOUSE

PRIV.
RES.

PRIVATE
RESIDENCE

CW

Pole
HOC

Zip-Line
HOC

Teens
Course

LAUN
MAINT

PRIV
RES

KITCHEN

MAIN DINING
HALL

GREAT
ROOM

SMALL
DINING HALL

Arrowhead

DEPOL

12-11

5-6

12-12

1-2

1-11

3-4

50-103

Market
Pavilion

Enterprise
Center

ADMINISTRATIVE
OFFICE

HEALTH
LODGE
Sm. Conf
Room
(12)
12 beds

Program Prep Area

Small
Kitchen

30

32

200

50-120

Arrowhead

DEPOL

12-11

5-6

12-12

1-2

1-11

3-4

50-103

Market
Pavilion

Enterprise
Center

ADMINISTRATIVE
OFFICE

TEENS
COURSE

LAUN
MAINT

PRIV
RES

CHAPEL

KITCHEN

MAIN DINING
HALL

GREAT
ROOM

SMALL DINING HALL

PARKING

10-17

10-16

10-15

10-14

10-13

10-12

10-11

10-10

10-9

10-8

10-7

10-6

10-5

10-4

10-3

10-2

10-1

10-0

10-0

10-0

Where mom is

DIRECTIONS TO KIWANIS CAMP WYMAN & WYMAN CENTER ADMINISTRATIVE OFFICES

600 Kiwanis Drive, Eureka, MO 63025

(636) 938-5245

X1245

From St. Louis:

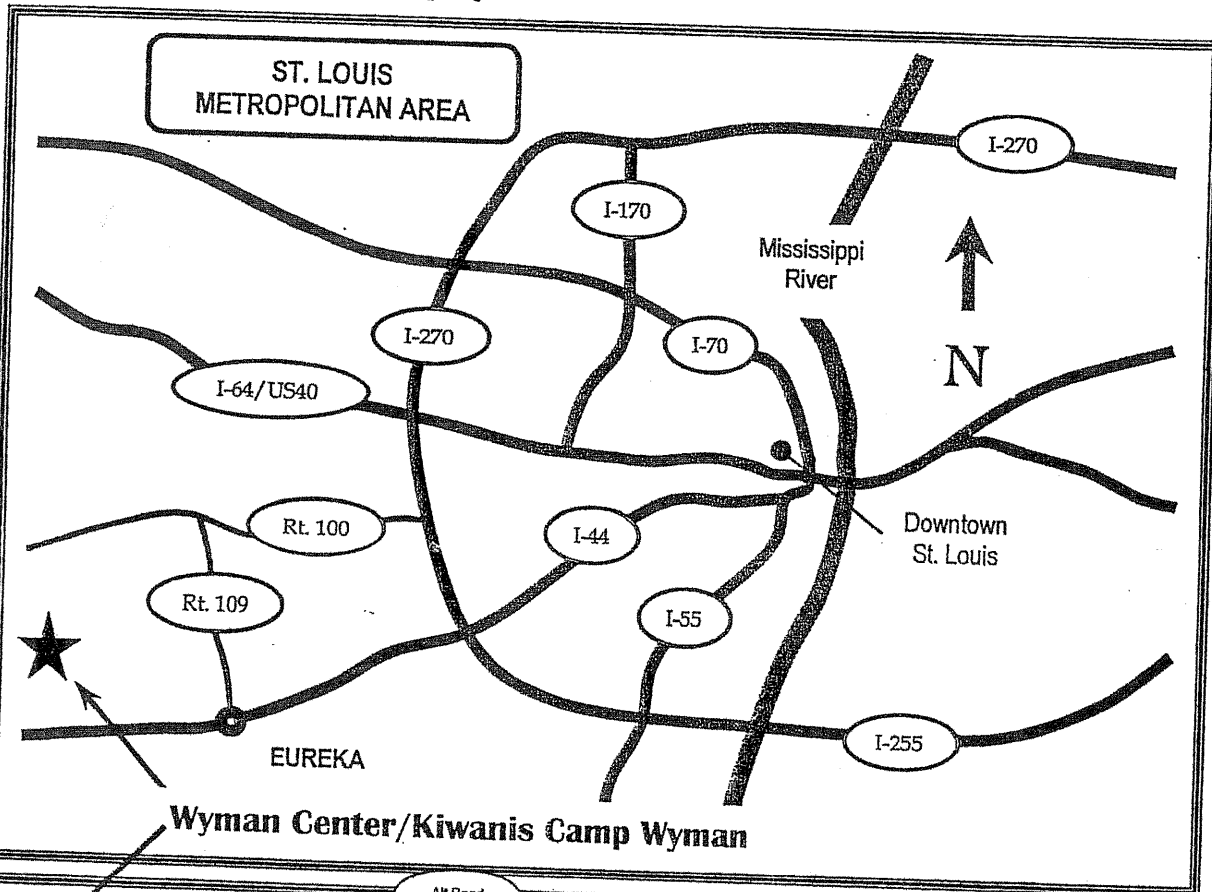
Take I 44 west to the first Eureka exit. As you exit, get into the center lane and turn right off the exit onto Hwy 109. Turn left at the next light onto Fifth St, which is the frontage road. Just past the Texaco station, but BEFORE you get to US Bank, turn right onto Meramec Blvd at the entrance to Hilltop Village. Follow Meramec to Forby Road, which is at the bottom of a long hill. Turn left on Forby and stay to the left when the road forks, following Forby Road into Kiwanis Camp Wyman.

From southwest of Eureka:

Take I 44 east to the Eureka Exit. Turn left at the first stop sign. Go under I 44 and turn right onto the frontage road which is Fifth St. and runs in front of Six Flags. Follow this road until you pass McDonalds. Just past Dairy Queen and US Bank turn left on Meramec Blvd. at the entry to Hilltop Village. Follow Meramec to Forby Road, which is at the bottom of a long hill. Turn left on Forby and stay to the left when the road forks, following Forby Road into Kiwanis Camp Wyman.

From west St. Louis county:

Take Manchester Road west of Clarkson Road to Old State Road. Turn left at Old State and follow until it dead-ends at Hwy 109. Turn left on 109, and then take the second right (less than 1/2 mile) onto Alt Road. Alt dead-ends at Forby Road. Turn right and follow Forby Road into Kiwanis Camp Wyman.



PLEASE NOTE:

SCHOOL GROUPS AND RENTAL GROUPS:
UPON ENTERING CAMP, CONTINUE GOING STRAIGHT THROUGH THE GATE AND LOOK FOR PARKING PAST THE POOL AND IN THE SMALL PARKING LOT ON YOUR LEFT.

TO FIND THE WYMAN CENTER OFFICE, MAKE A RIGHT IMMEDIATELY AFTER PASSING THROUGH THE GATE.

SCHOOL BUSES:
PLEASE DO NOT ATTEMPT TO REACH THE OFFICE AS DESCRIBED ABOVE.

